

# MONA OFFSHORE WIND PROJECT

Land Plan (Onshore)

Document Reference: B5/F02

APFP Regulations: 5(2)(i)

April 2024

F02

Mona Document Number: MOCNS-J3303-DMC-10001



Image of an offshore wind farm

**MONA OFFSHORE WIND PROJECT**

**Document status**

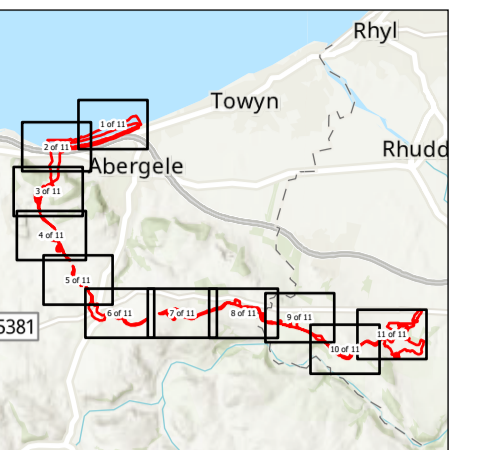
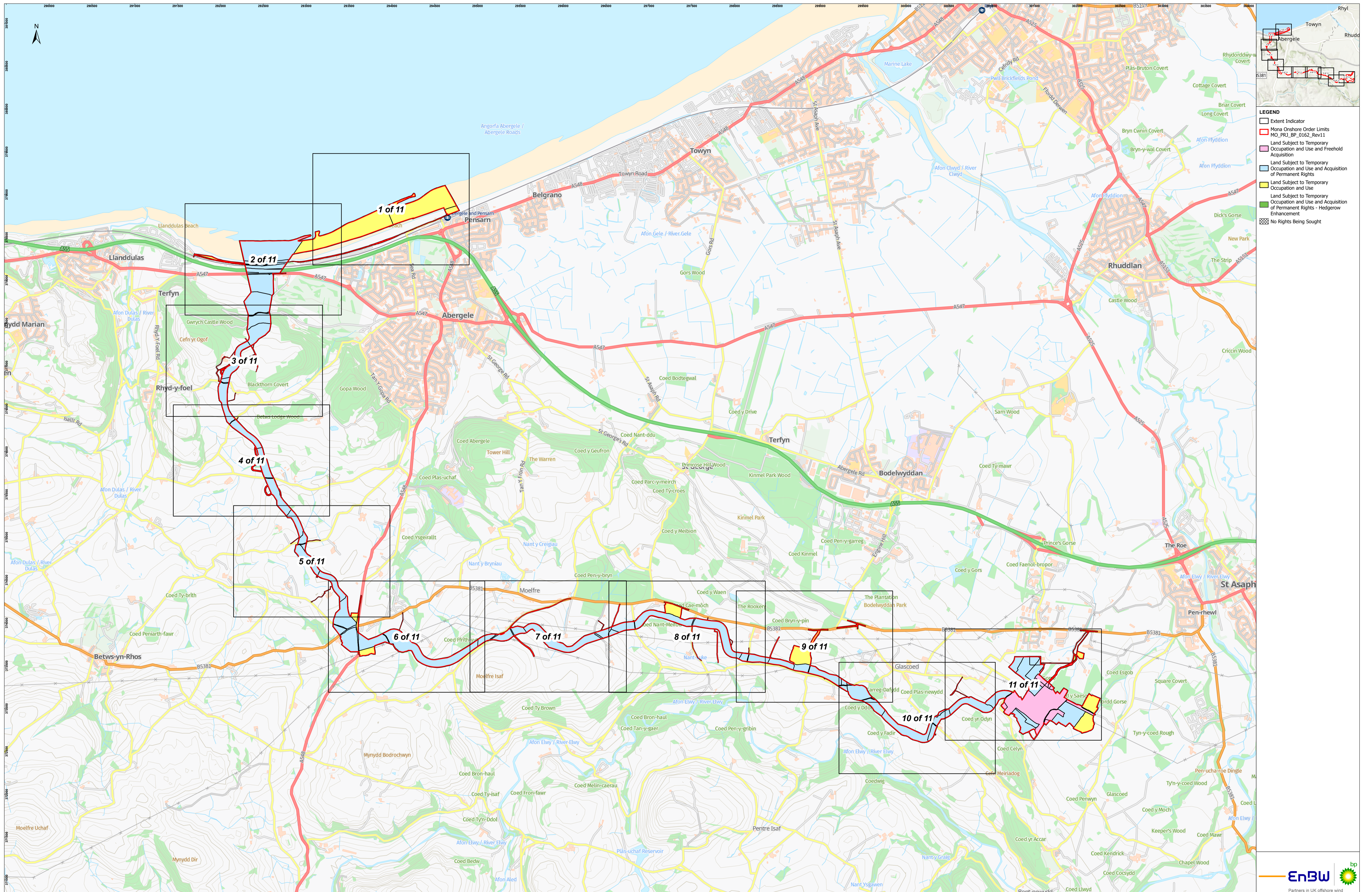
<b>Version</b>	<b>Purpose of document</b>	<b>Authored by</b>	<b>Reviewed by</b>	<b>Approved by</b>	<b>Review date</b>
F01	Application	Dalcour Maclaren	Mona Offshore Wind Ltd	Mona Offshore Wind Ltd	Feb 2024
F02	Updates from S51 advice	Dalcour Maclaren	Mona Offshore Wind Ltd	Mona Offshore Wind Ltd	April 2024

**Prepared by:**

**Dalcour Maclaren**

**Prepared for:**

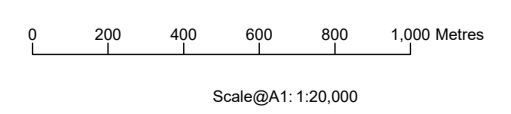
**Mona Offshore Wind Ltd.**



- LEGEND**
- Extent Indicator
  - Mona Onshore Order Limits MO\_PRJ\_BP\_0162\_Rev11
  - Land Subject to Temporary Occupation and Use and Freehold Acquisition
  - Land Subject to Temporary Occupation and Use and Acquisition of Permanent Rights
  - Land Subject to Temporary Occupation and Use
  - Land Subject to Temporary Occupation and Use and Acquisition of Permanent Rights - Hedgerow Enhancement
  - No Rights Being Sought

**Project Name:**  
MONA OFFSHORE WIND PROJECT

**Drawing Title:**  
LAND PLAN - ONSHORE  
INDEX SHEET



**Geodetic Information:**  
Datum: OSGB 1936  
Projection: British National Grid

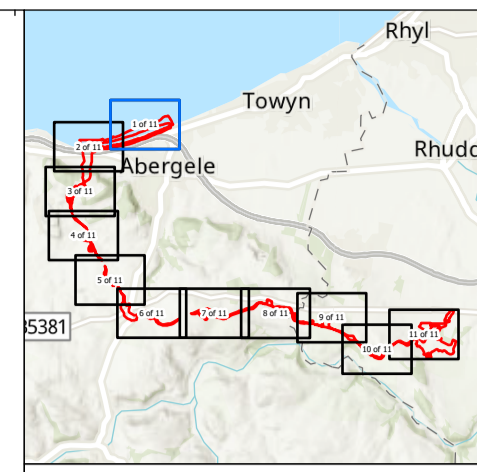
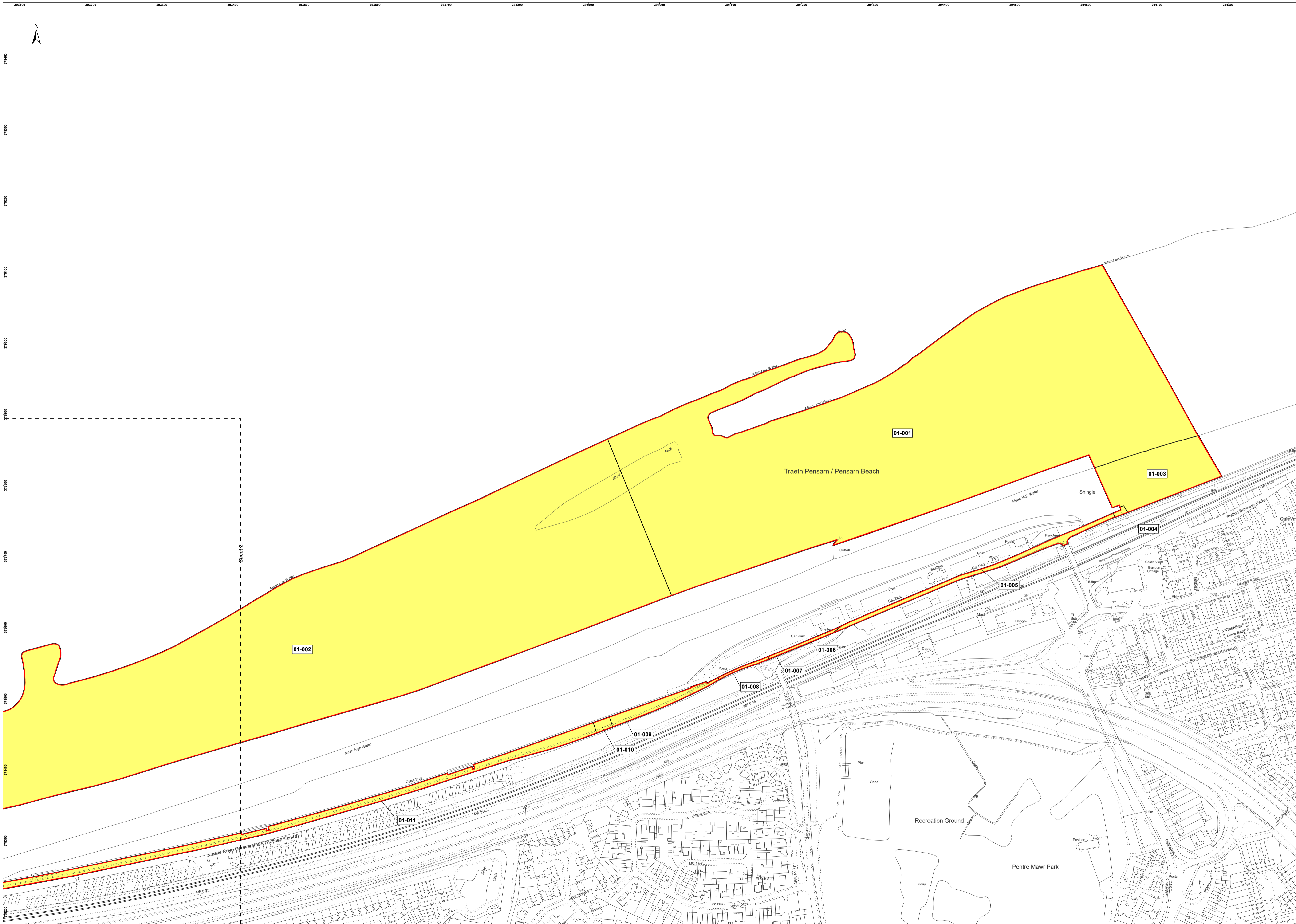
APFP Ref: 52(0)  
Doc Ref: B5

Service Layer Credits: Esri, Intermap, NASA, NGA, USGS, Esri UK, Esri, TomTom, Garmin, FourSquare, METANASA, USGS  
Contains OS data © Crown Copyright and database right 2022  
Contains data from OS Zoomstack

VER	DATE	DETAILS	BY	CHECK
01	28/03/2024	Initial Issue	AL	IM
00	#####	Initial Issue	XX	XX

**Drawing Number:**  
DM\_22000496\_LP\_1.0



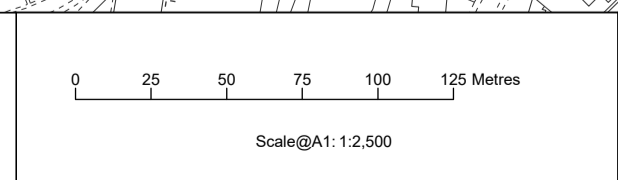


**LEGEND**

- Mona Onshore Order Limits
- MO\_PRJ\_BP\_0162\_Rev11
- Land Subject to Temporary Occupation and Use
- 01-001; 01-002; 01-003; 01-004; 01-005; 01-006; 01-007; 01-008; 01-009; 01-010; 01-011

**Project Name:**  
MONA OFFSHORE WIND PROJECT

**Drawing Title:**  
LAND PLAN - ONSHORE  
SHEET NUMBER: 1



**Geodetic Information:**  
Datum: OSGB 1936  
Projection: British National Grid

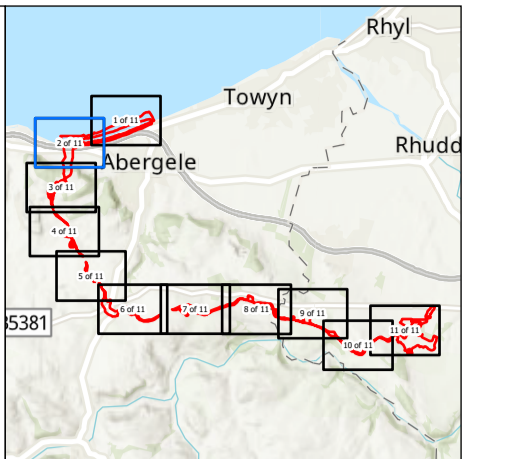
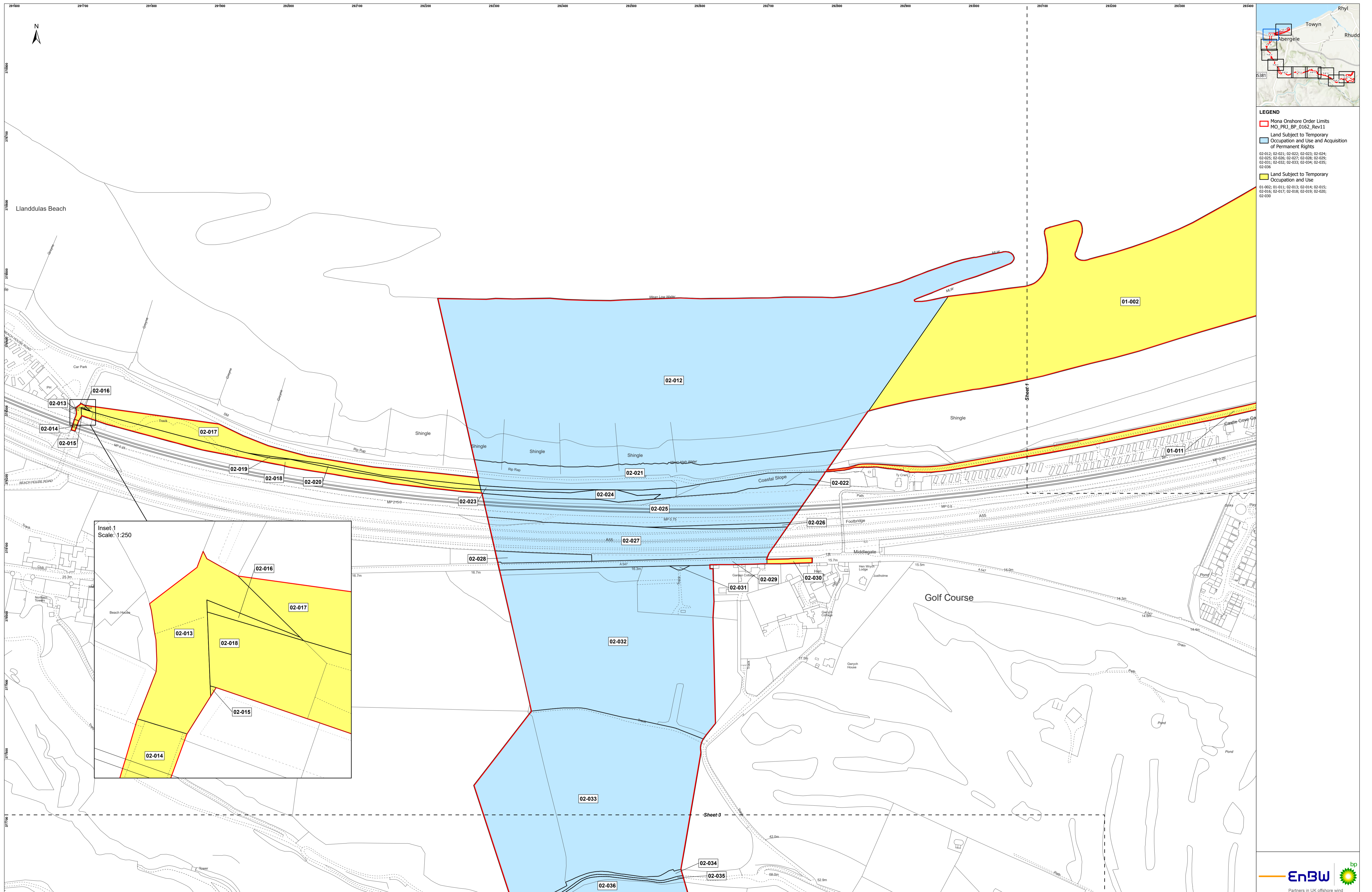
APFP Ref: 5(2)(i)  
Doc Ref: B5

**Service Layer Credits:** Esri, Intermap, NASA, NGA, USGS, Esri UK, Esri, TomTom, Garmin, FourSquare, METANASA, USGS  
Based Upon The Ordnance Survey Map With The Sanction Of The Controller Of HM Stationery Office. Crown Copyright Reserved. © OS Licence No. 100042124

VER	DATE	DETAILS	BY	CHECK
01	28/03/2024	Initial Issue	AL	IM
00	#####	Initial Issue	XX	XX

**Drawing Number:**  
DM\_22000496\_LP\_1.1

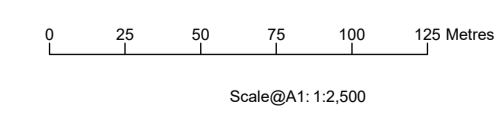




- LEGEND**
- Mona Onshore Order Limits  
MO\_PRJ\_BP\_0162\_Rev11
  - Land Subject to Temporary Occupation and Use
  - Land Subject to Temporary Occupation and Use and Acquisition of Permanent Rights
  - 02-012; 02-013; 02-022; 02-023; 02-024;  
02-025; 02-026; 02-027; 02-028; 02-029;  
02-031; 02-032; 02-033; 02-034; 02-035;  
02-036
  - Land Subject to Temporary Occupation and Use
  - 01-002; 01-011; 02-011; 02-014; 02-015;  
02-016; 02-017; 02-018; 02-019; 02-020;  
02-030

**Project Name:**  
MONA OFFSHORE WIND PROJECT

**Drawing Title:**  
LAND PLAN - ONSHORE  
SHEET NUMBER: 2



**Geodetic Information:**  
Datum: OSGB 1936  
Projection: British National Grid

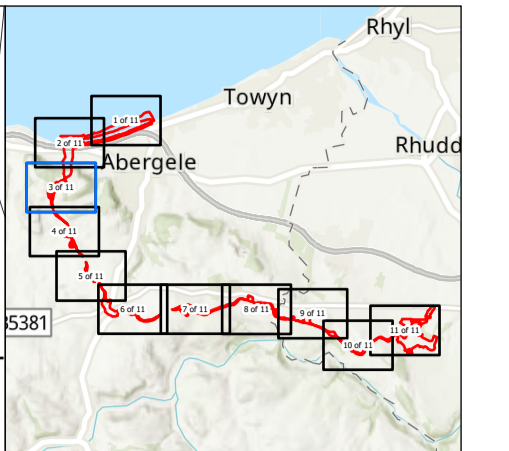
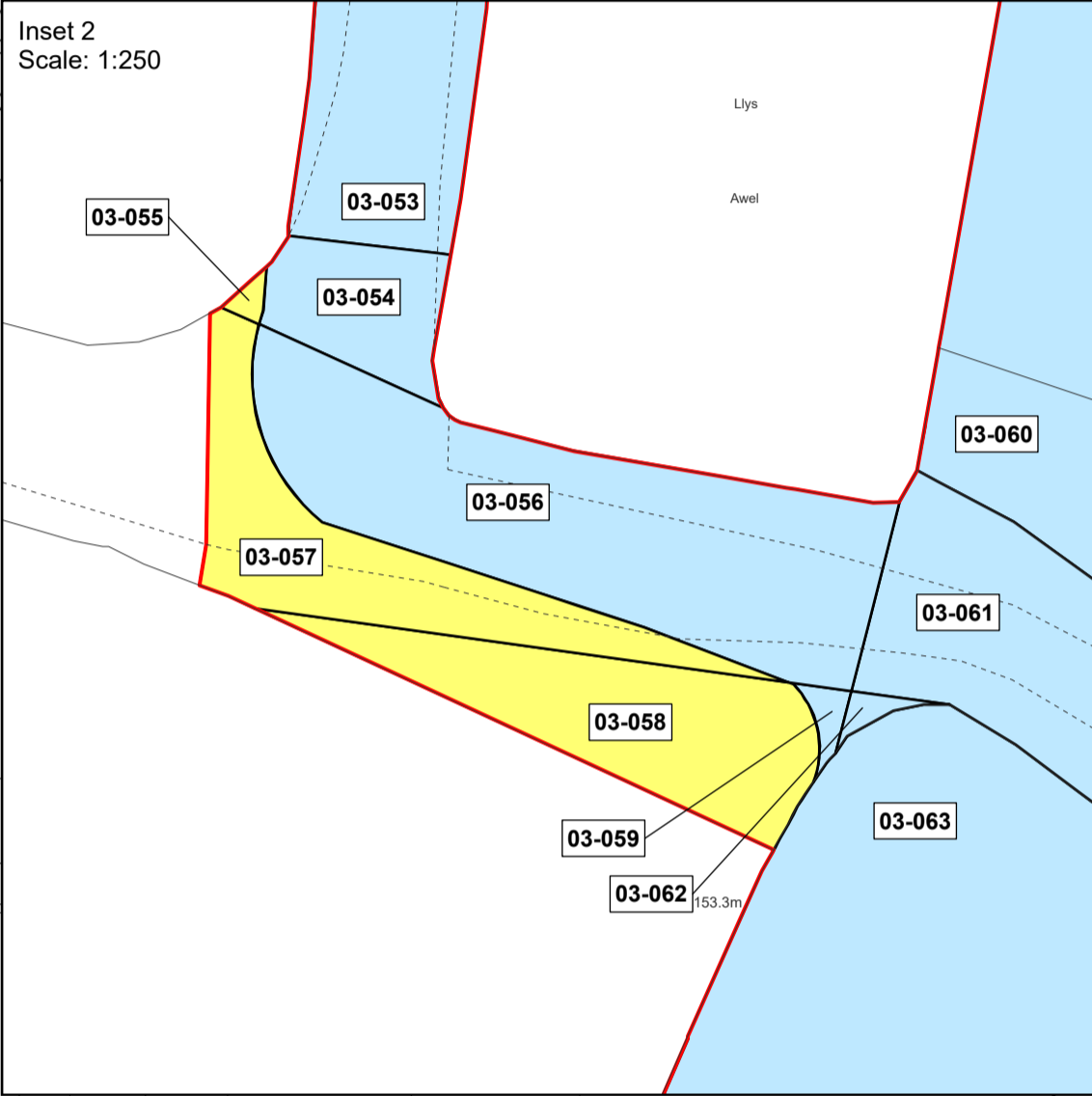
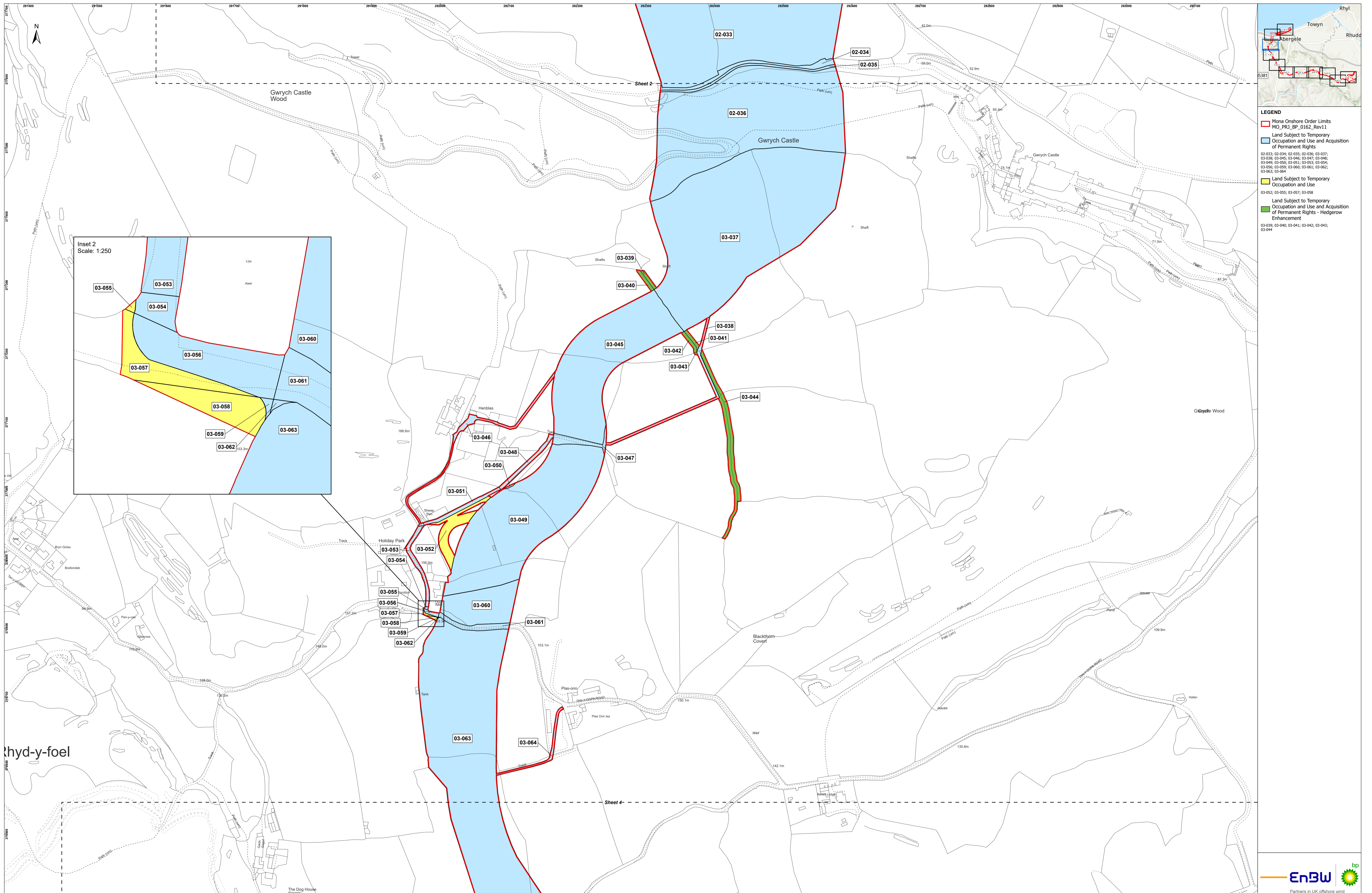
APFP Ref: 5(2)(i)  
Doc Ref: B5

Service Layer Credits: Esri, Intermap, NASA, NGA, USGS, Esri UK, Esri, TomTom, Garmin, FourSquare, METANASA, USGS  
Based Upon The Ordnance Survey Map With The Sanction Of The Controller Of HM Stationery Office. Crown Copyright Reserved. © OS Licence No. 100042124

VER	DATE	DETAILS	BY	CHECK
01	28/03/2024	Initial Issue	AL	IM
00	#####	Initial Issue	XX	XX

**Drawing Number:**  
DM\_22000496\_LP\_1.2



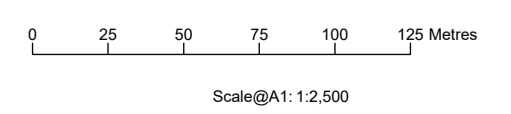


**LEGEND**

- Mona Onshore Order Limits MO\_PRJ\_BP\_0162\_Rev11
- Land Subject to Temporary Occupation and Use and Acquisition of Permanent Rights
  - 03-033; 03-034; 03-035; 03-036; 03-037; 03-038; 03-045; 03-046; 03-047; 03-048; 03-049; 03-050; 03-051; 03-052; 03-054; 03-055; 03-059; 03-060; 03-061; 03-062; 03-063; 03-064
- Land Subject to Temporary Occupation and Use
  - 03-052; 03-055; 03-057; 03-058
- Land Subject to Temporary Occupation and Use and Acquisition of Permanent Rights - Hedgerow Enhancement
  - 03-039; 03-040; 03-041; 03-042; 03-043; 03-044

**Project Name:**  
MONA OFFSHORE WIND PROJECT

**Drawing Title:**  
LAND PLAN - ONSHORE  
SHEET NUMBER: 3



**Geodetic Information:**  
Datum: OSGB 1936  
Projection: British National Grid

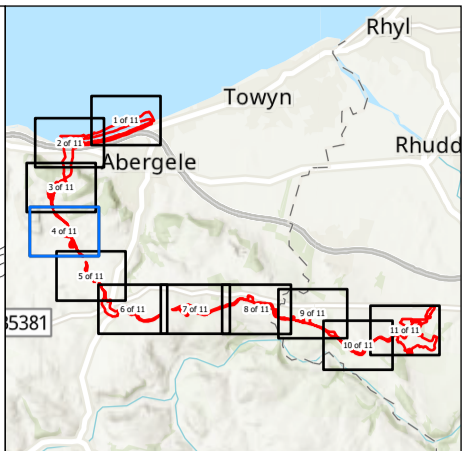
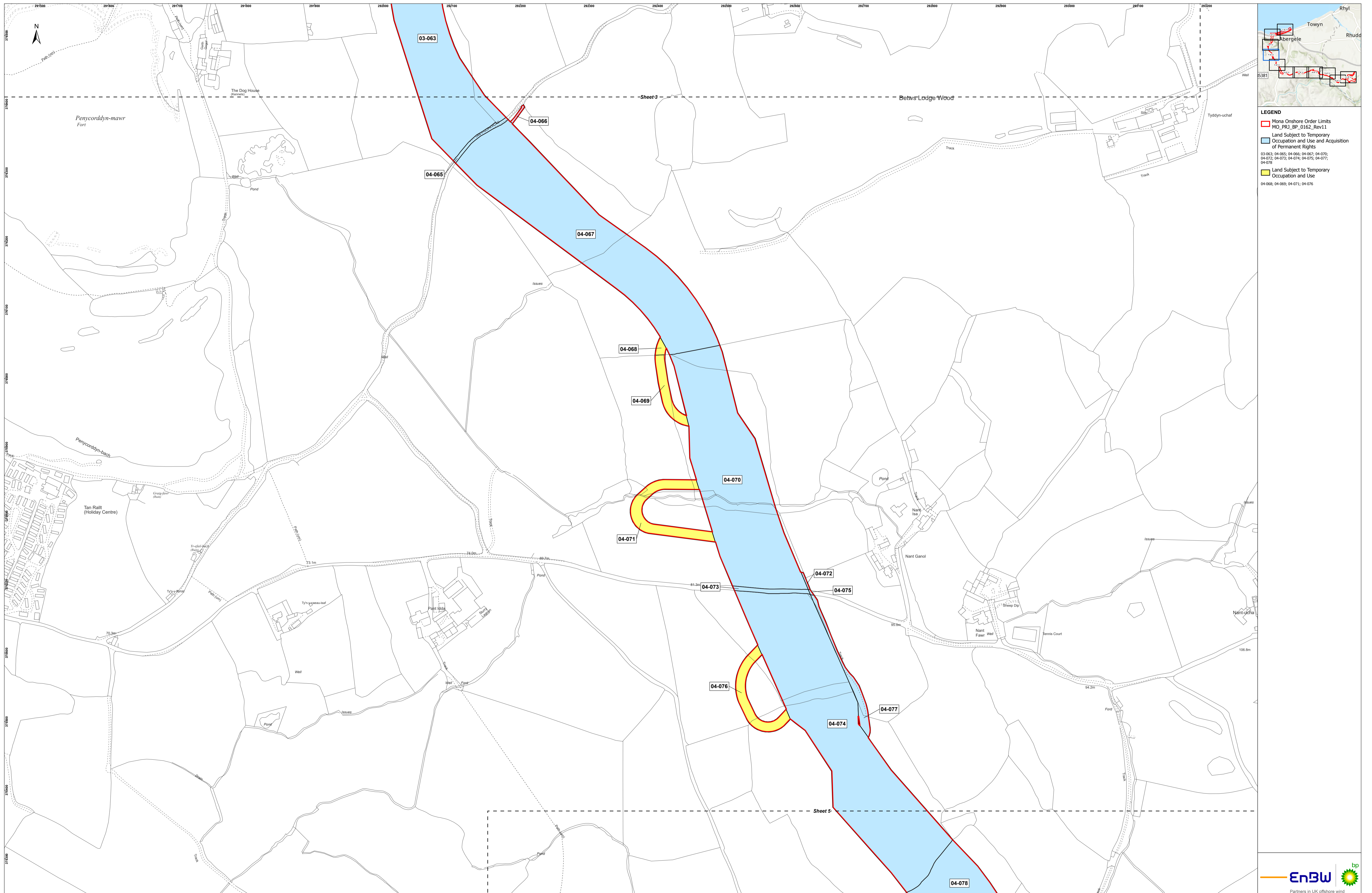
APFP Ref: 5(2)(i)  
Doc Ref: B5

Service Layer Credits: Esri, Intermap, NASA, NGA, USGS, Esri UK, Esri, TomTom, Garmin, FourSquare, METANASA, USGS  
Based Upon The Ordnance Survey Map With The Sanction Of The Controller Of HM Stationery Office. Crown Copyright Reserved. © OS Licence No. 100042124

VER	DATE	DETAILS	BY	CHECK
01	28/03/2024	Initial Issue	AL	IM
00	#####	Initial Issue	XX	XX

**Drawing Number:**  
DM\_22000496\_LP\_1.3



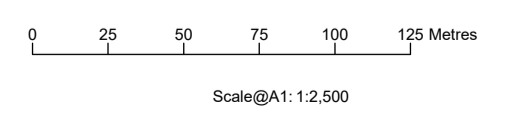


**LEGEND**

- Mona Onshore Order Limits  
MO\_PRJ\_BP\_0162\_Rev11
- Land Subject to Temporary Occupation and Use and Acquisition of Permanent Rights  
03-063; 04-065; 04-066; 04-067; 04-070; 04-072; 04-073; 04-074; 04-075; 04-077; 04-078
- Land Subject to Temporary Occupation and Use  
04-068; 04-069; 04-071; 04-076

**Project Name:**  
MONA OFFSHORE WIND PROJECT

**Drawing Title:**  
LAND PLAN - ONSHORE  
SHEET NUMBER: 4



**Geodetic Information:**  
Datum: OSGB 1936  
Projection: British National Grid

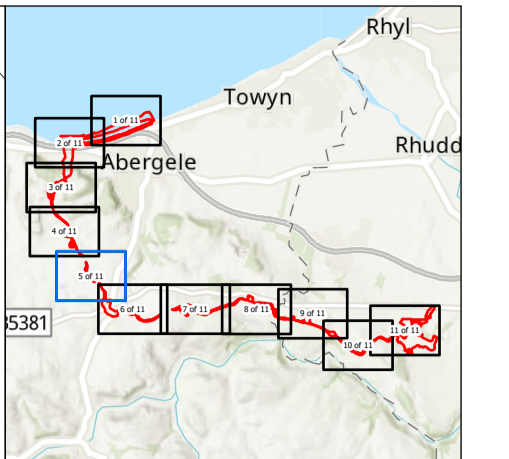
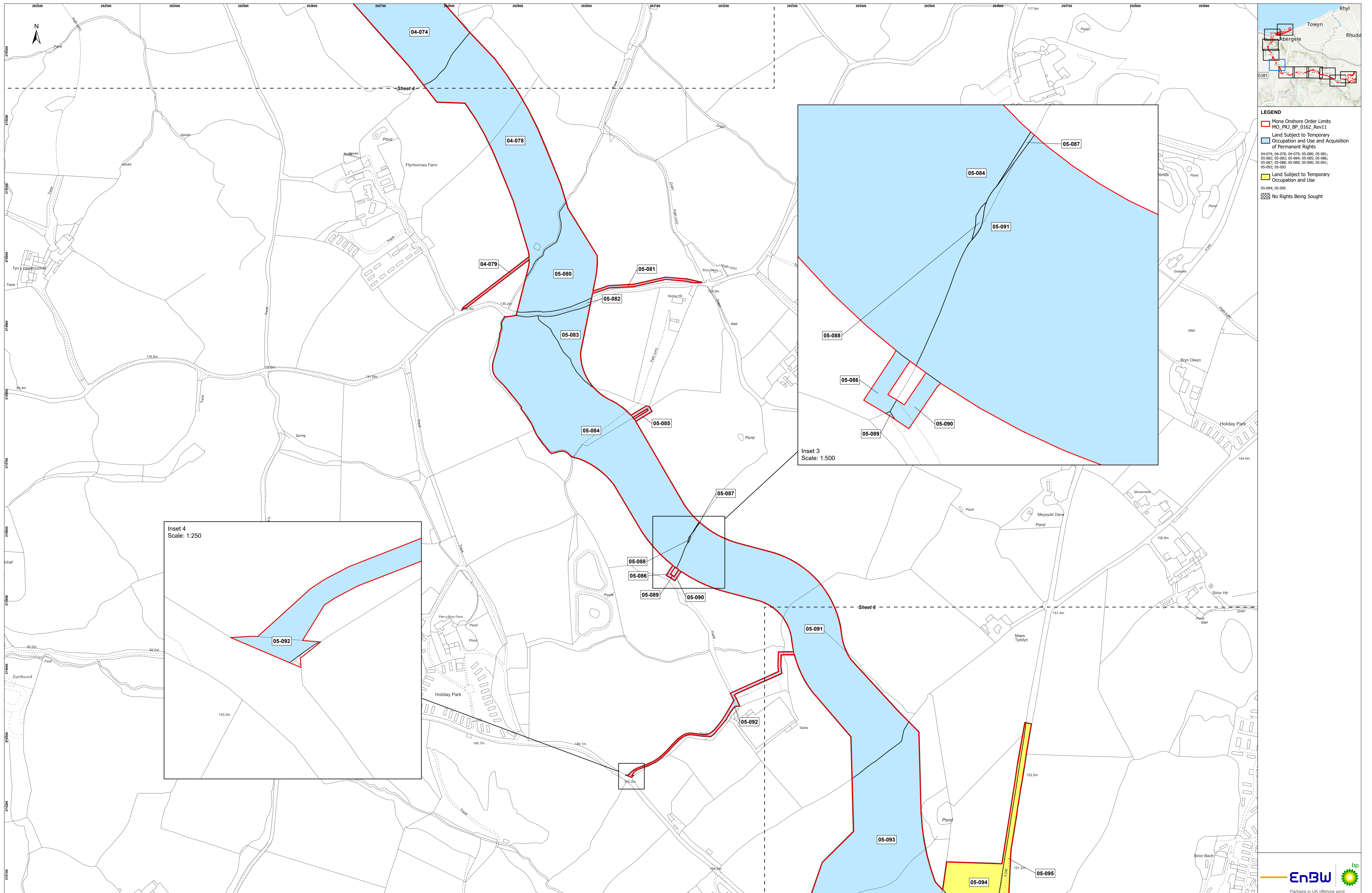
APFP Ref: 5(20)  
Doc Ref: B5

Service Layer Credits: Esri, Intermap, NASA, NGA, USGS, Esri UK, Esri, TomTom, Garmin, FourSquare, METANASA, USGS  
Based Upon The Ordnance Survey Map With The Sanction Of The Controller Of HM Stationery Office. Crown Copyright Reserved. © OS Licence No. 100042124

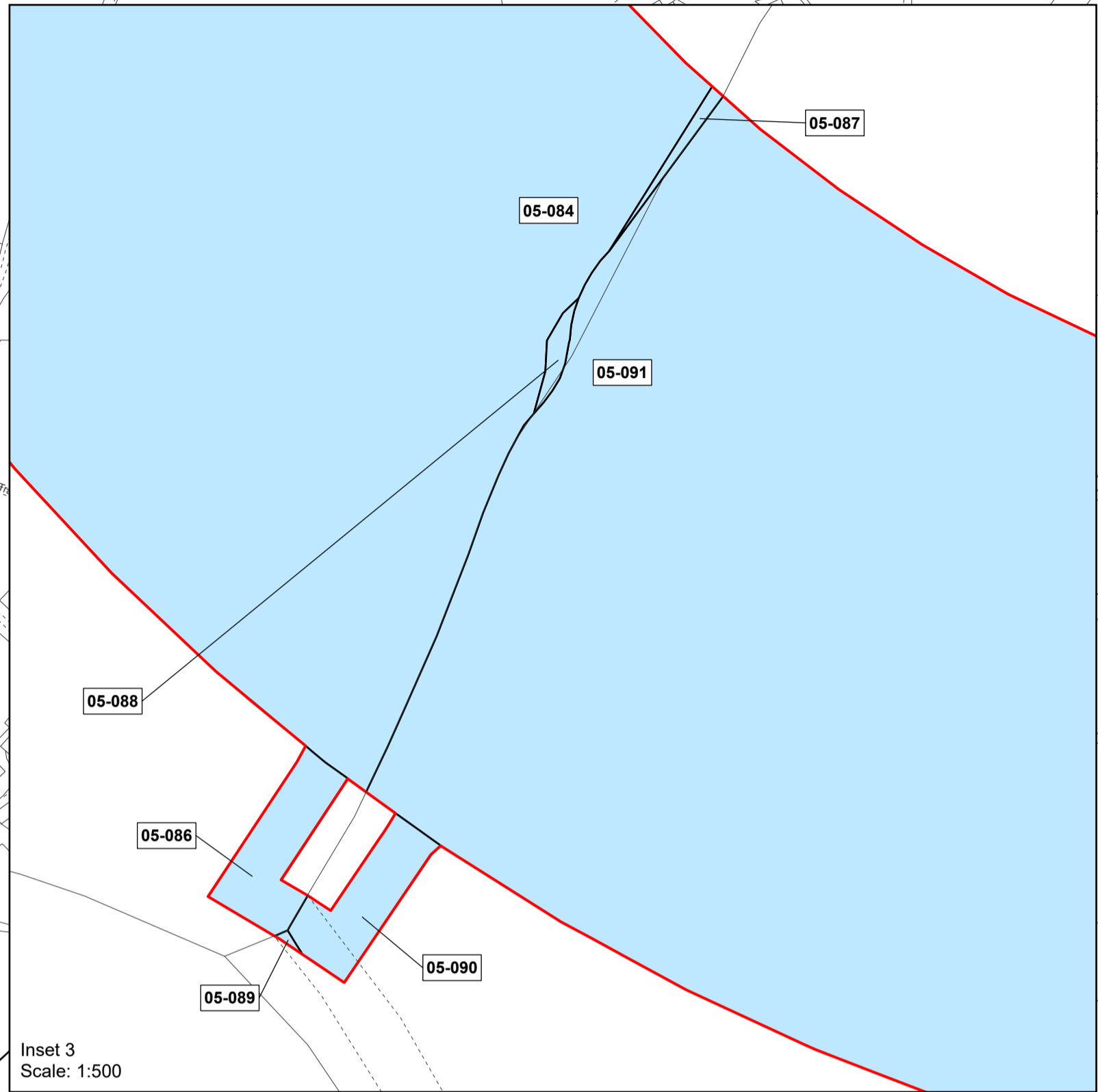
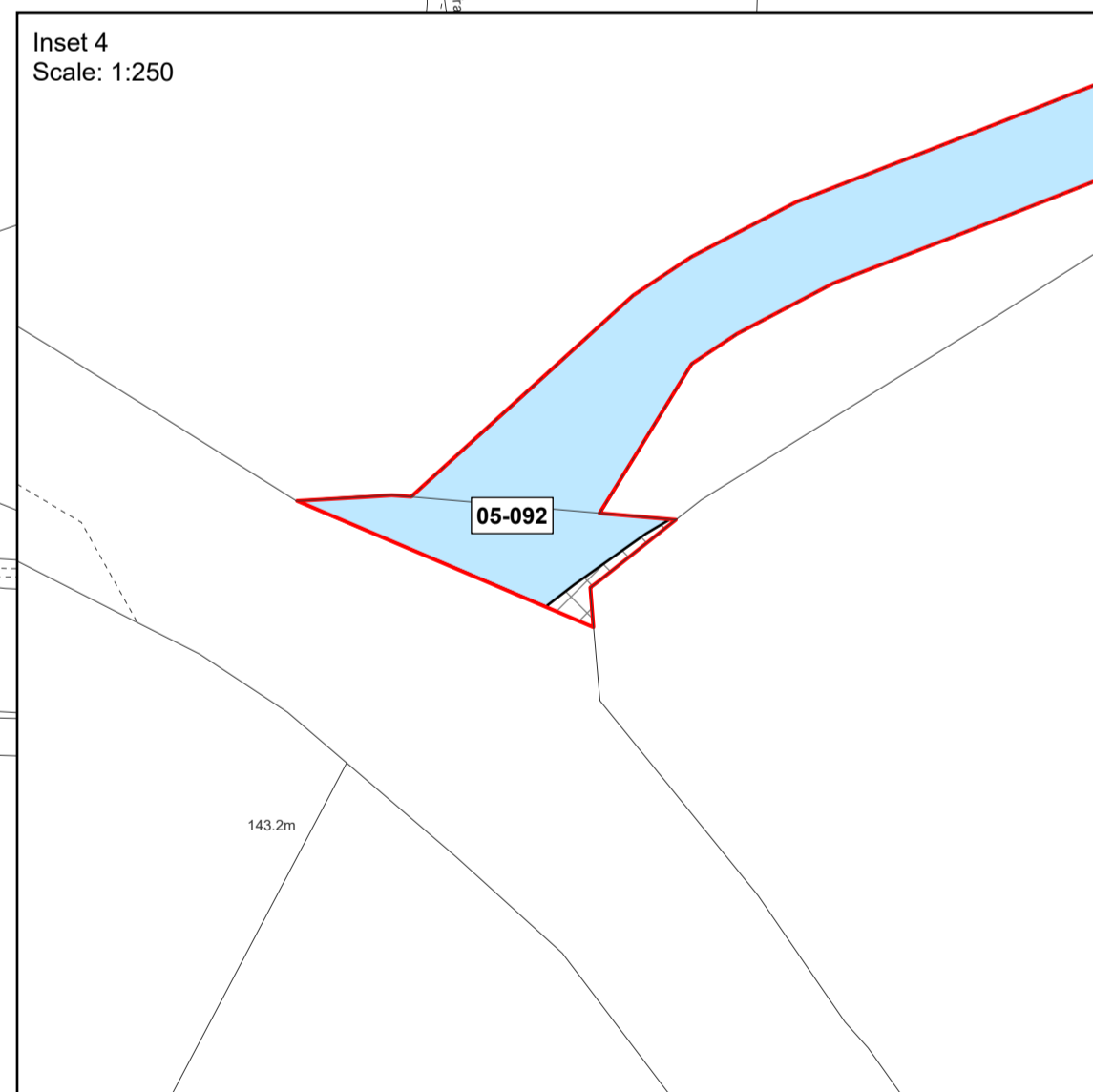
VER	DATE	DETAILS	BY	CHECK
01	28/03/2024	Initial Issue	AL	IM
00	#####	Initial Issue	XX	XX



**Drawing Number:**  
DM\_22000496\_LP\_1.4



- LEGEND**
- ▬ Mona Onshore Order Limits  
MO\_PRJ\_BP\_0162\_Rev11
  - Land Subject to Temporary Occupation and Use and Acquisition of Permanent Rights
  - Land Subject to Temporary Occupation and Use
  - No Rights Being Sought
- 04-074; 04-076; 04-079; 05-080; 05-081; 05-082; 05-083; 05-084; 05-085; 05-086; 05-087; 05-088; 05-089; 05-090; 05-091; 05-092; 05-093
- 05-094; 05-095



**Geodetic Information:**  
Datum: OSGB 1936  
Projection: British National Grid

APFP Ref: 5(2)(i)  
Doc Ref: B5

Service Layer Credits: Esri, Intermap, NASA, NGA, USGS, Esri UK, Esri, TomTom, Garmin, FourSquare, METI/NASA, USGS  
Based Upon The Ordnance Survey Map With The Sanction Of The Controller Of HM Stationery Office. Crown Copyright Reserved. © OS Licence No. 100042124

VER	DATE	DETAILS	BY	CHECK
01	28/03/2024	Initial Issue	AL	IM
00	#####	Initial Issue	XX	XX

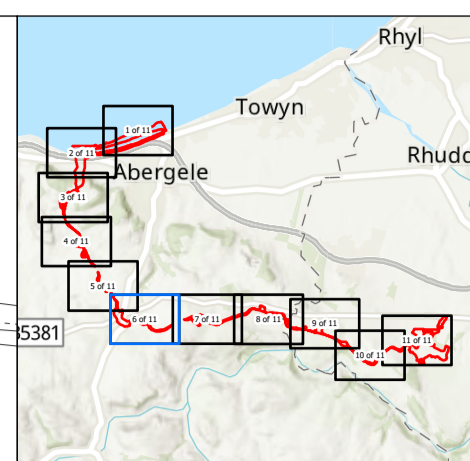
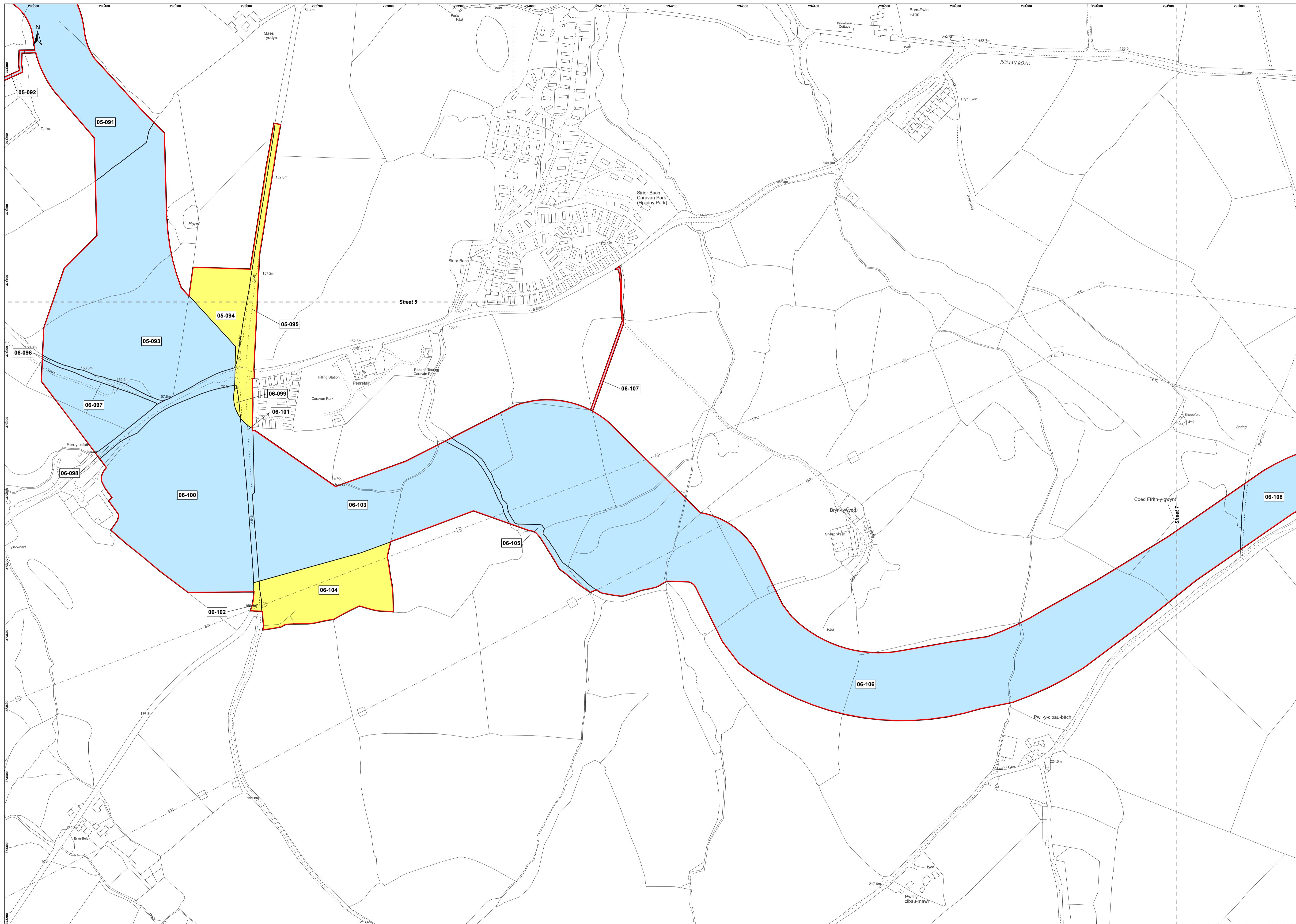
**Project Name:**  
MONA OFFSHORE WIND PROJECT

**Drawing Title:**  
LAND PLAN - ONSHORE  
SHEET NUMBER: 5



**Drawing Number:**  
DM\_22000496\_LP\_1.5





**LEGEND**

- Mona Onshore Order Limits  
MO\_PRJ\_BP\_0162\_Rev11
- Land Subject to Temporary Occupation and Use and Acquisition of Permanent Rights  
05-091; 05-092; 05-093; 06-096; 06-097; 06-098; 06-100; 06-101; 06-103; 06-105; 06-106; 06-107; 06-108
- Land Subject to Temporary Occupation and Use  
05-094; 05-095; 06-099; 06-102; 06-104

**Project Name:**  
MONA OFFSHORE WIND PROJECT

**Drawing Title:**  
LAND PLAN - ONSHORE  
SHEET NUMBER: 6



**Geodetic Information:**  
Datum: OSGB 1936  
Projection: British National Grid

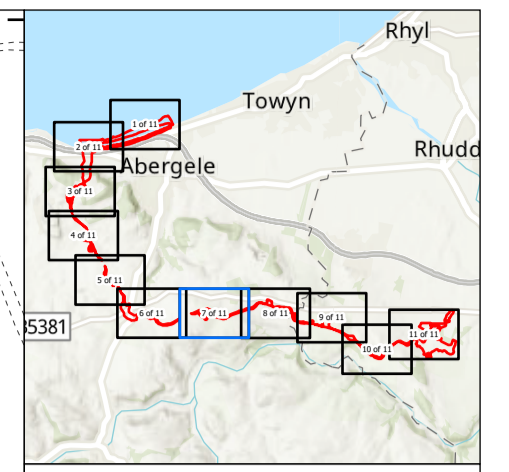
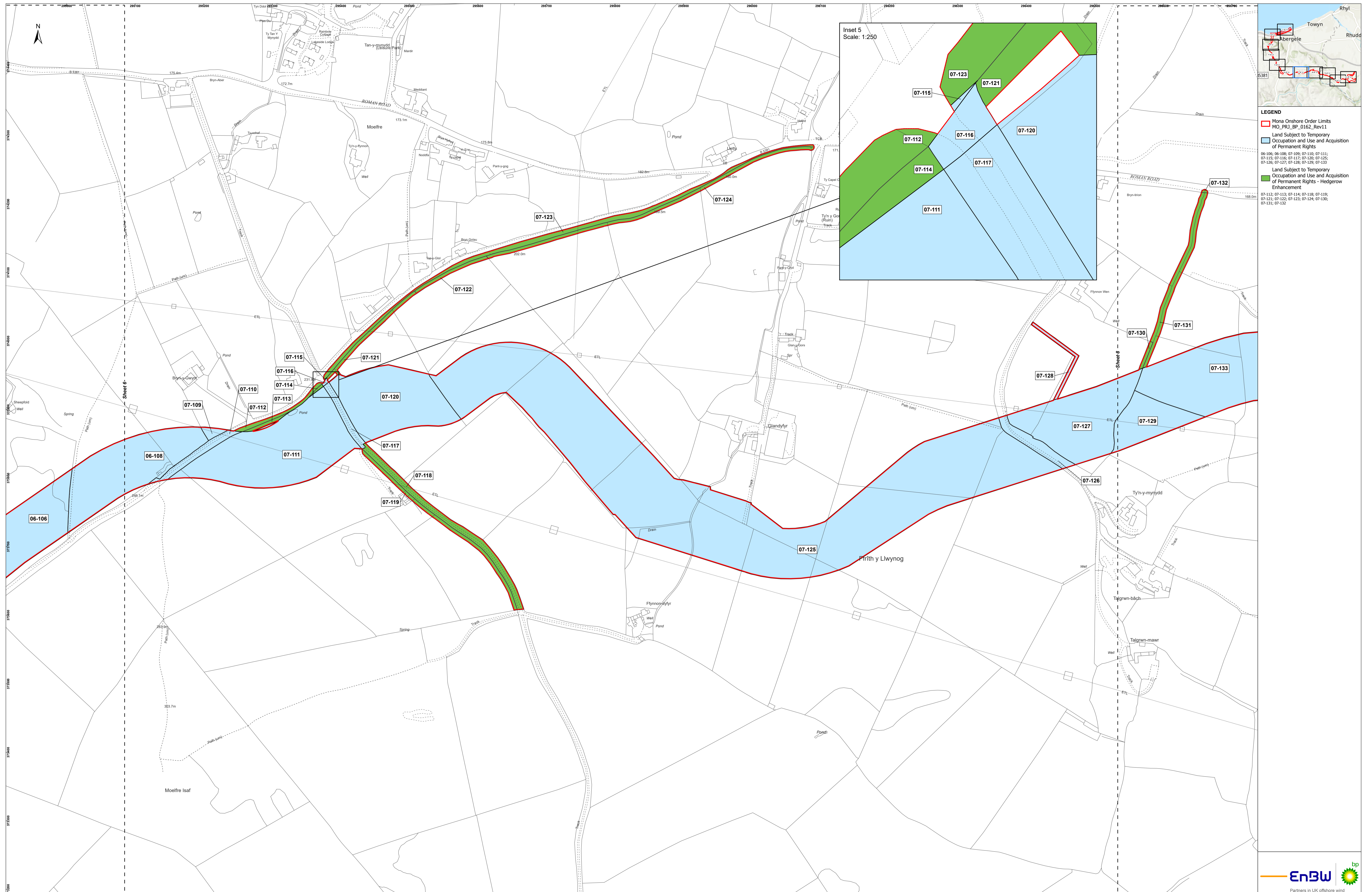
APFP Ref: 5(2)(i)  
Doc Ref: B5

Service Layer Credits: Esri, Intermap, NASA, NGA, USGS, Esri UK, Esri, TomTom, Garmin, FourSquare, METANASA, USGS  
Based Upon The Ordnance Survey Map With The Sanction Of The Controller Of Her Majesty's Stationery Office. Crown Copyright Reserved. © OS Licence No. 100042124

VER	DATE	DETAILS	BY	CHECK
01	28/03/2024	Initial Issue	AL	IM
00	#####	Initial Issue	XX	XX

**Drawing Number:**  
DM\_22000496\_LP\_1.6





**LEGEND**

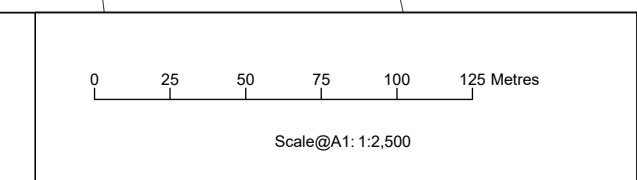
- Mona Onshore Order Limits
- MO\_PRJ\_BP\_0162\_Rev11
- Land Subject to Temporary Occupation and Use and Acquisition of Permanent Rights
- Land Subject to Temporary Occupation and Use and Acquisition of Permanent Rights - Hedgerow Enhancement

06-106; 06-108; 07-109; 07-110; 07-111; 07-115; 07-116; 07-117; 07-120; 07-125; 07-126; 07-127; 07-128; 07-129; 07-133

07-112; 07-113; 07-114; 07-118; 07-119; 07-121; 07-122; 07-123; 07-124; 07-130; 07-131; 07-132

**Project Name:**  
MONA OFFSHORE WIND PROJECT

**Drawing Title:**  
LAND PLAN - ONSHORE  
SHEET NUMBER: 7



**Geodetic Information:**  
Datum: OSGB 1936  
Projection: British National Grid

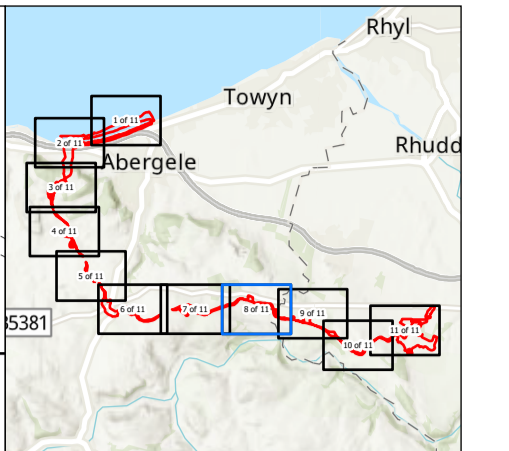
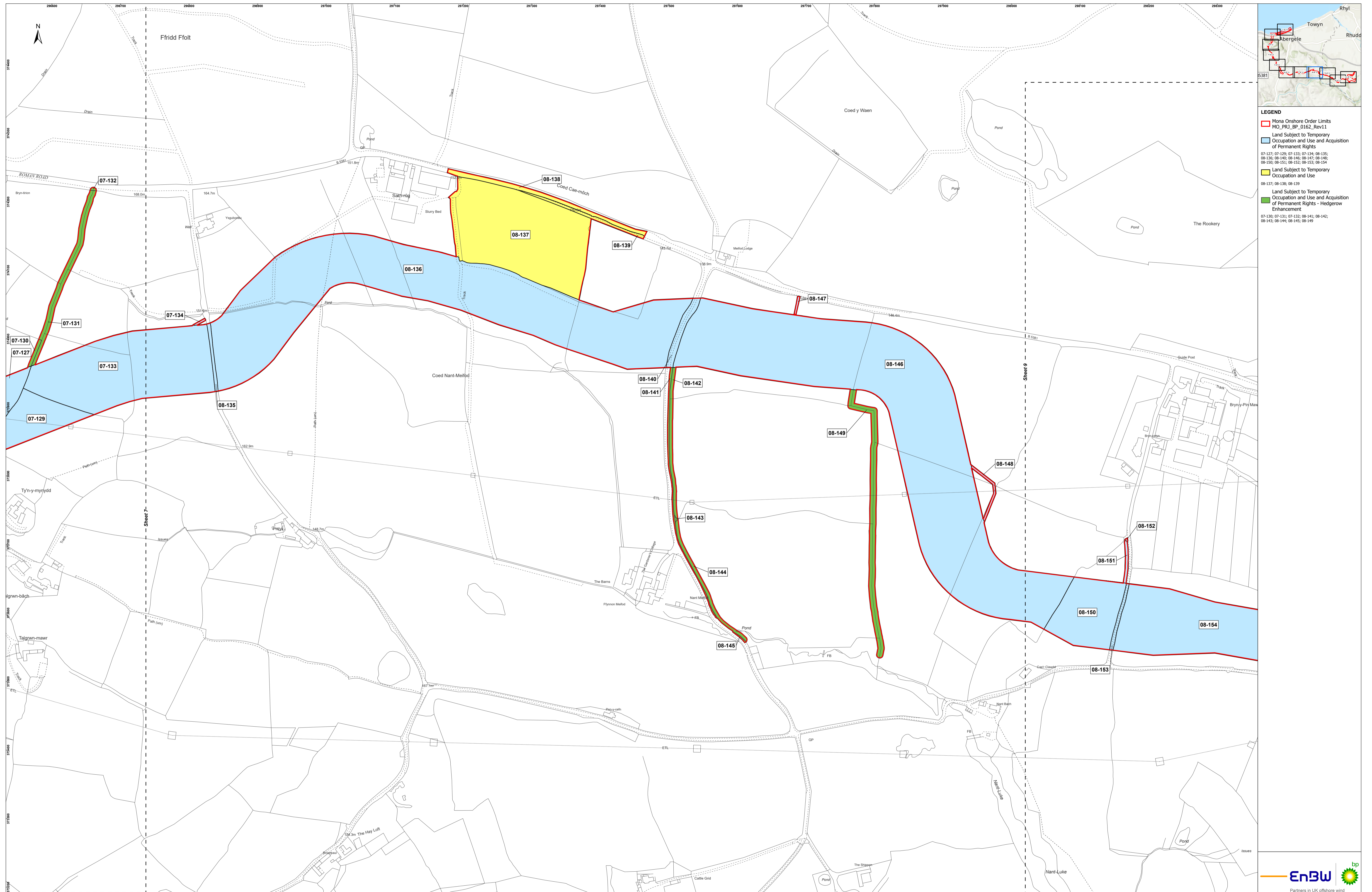
APFP Ref: 52(0)  
Doc Ref: B5

Service Layer Credits: Esri, Intermap, NASA, NGA, USGS, Esri UK, Esri, TomTom, Garmin, FourSquare, METANASA, USGS  
Based Upon The Ordnance Survey Map With The Sanction Of The Controller Of HM Stationery Office. Crown Copyright Reserved. © OS Licence No. 100042124

VER	DATE	DETAILS	BY	CHECK
01	28/03/2024	Initial Issue	AL	IM
00	#####	Initial Issue	XX	XX

**Drawing Number:**  
DM\_22000496\_LP\_1.7





**LEGEND**

- Mona Onshore Order Limits MO\_PRJ\_BP\_0162\_Rev11
- Land Subject to Temporary Occupation and Use and Acquisition of Permanent Rights
  - 07-127; 07-129; 07-133; 07-134; 08-135; 08-136; 08-140; 08-146; 08-147; 08-148; 08-150; 08-151; 08-152; 08-153; 08-154
- Land Subject to Temporary Occupation and Use
  - 08-137; 08-138; 08-139
- Land Subject to Temporary Occupation and Use and Acquisition of Permanent Rights - Hedgerow Enhancement
  - 07-130; 07-131; 07-132; 08-141; 08-142; 08-143; 08-144; 08-145; 08-149

**Project Name:**  
MONA OFFSHORE WIND PROJECT

**Drawing Title:**  
LAND PLAN - ONSHORE  
SHEET NUMBER: 8



**Geodetic Information:**  
Datum: OSGB 1936  
Projection: British National Grid

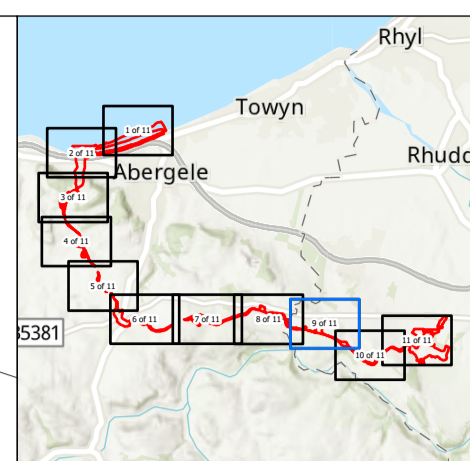
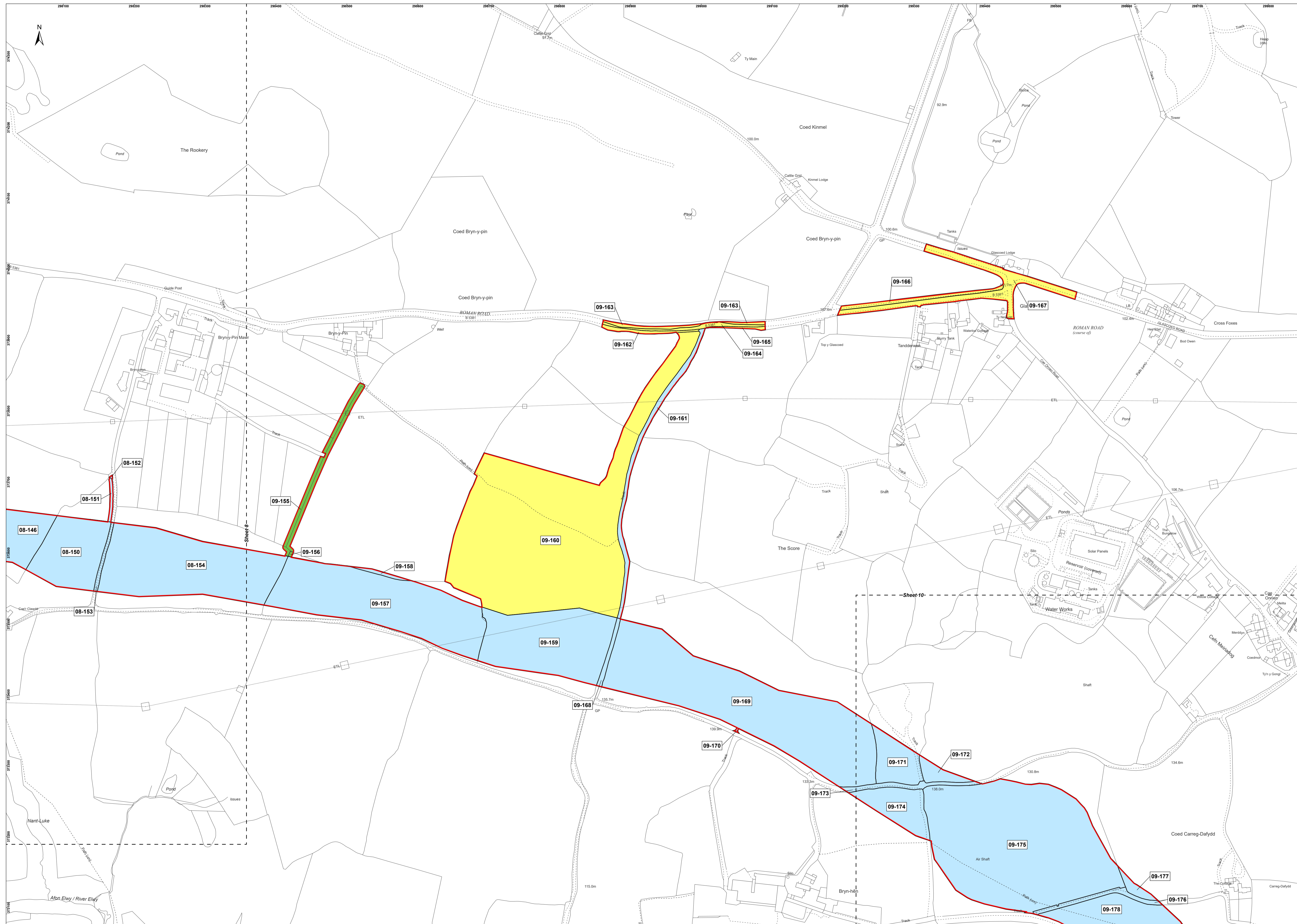
APFP Ref: 5(20)  
Doc Ref: B5

Service Layer Credits: Esri, Intermap, NASA, NGA, USGS, Esri UK, Esri, TomTom, Garmin, FourSquare, METI/NASA, USGS  
Based Upon The Ordnance Survey Map With The Sanction Of The Controller Of HM Stationary Office. Crown Copyright Reserved. © OS Licence No. 100042124

VER	DATE	DETAILS	BY	CHECK
01	28/03/2024	Initial Issue	AL	IM
00	#####	Initial Issue	XX	XX

**Drawing Number:**  
DM\_22000496\_LP\_1.8

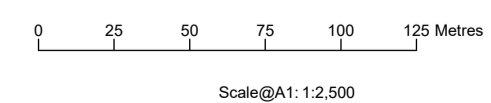




- LEGEND**
- Mona Onshore Order Limits  
MO\_PRJ\_BP\_0162\_Rev11
  - Land Subject to Temporary Occupation and Use and Acquisition of Permanent Rights  
08-146; 08-150; 08-151; 08-152; 08-153; 08-154; 08-157; 08-158; 08-159; 08-161; 08-168; 08-169; 08-170; 08-171; 08-172; 08-173; 08-174; 08-175; 08-176; 08-177; 08-178
  - Land Subject to Temporary Occupation and Use  
09-160; 09-162; 09-163; 09-164; 09-165; 09-166; 09-167
  - Land Subject to Temporary Occupation and Use and Acquisition of Permanent Rights - Hedgerow Enhancement  
09-155; 09-156

**Project Name:**  
MONA OFFSHORE WIND PROJECT

**Drawing Title:**  
LAND PLAN - ONSHORE  
SHEET NUMBER: 9



**Geodetic Information:**  
Datum: OSGB 1936  
Projection: British National Grid

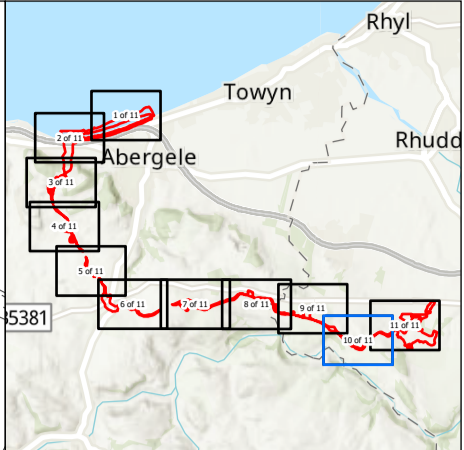
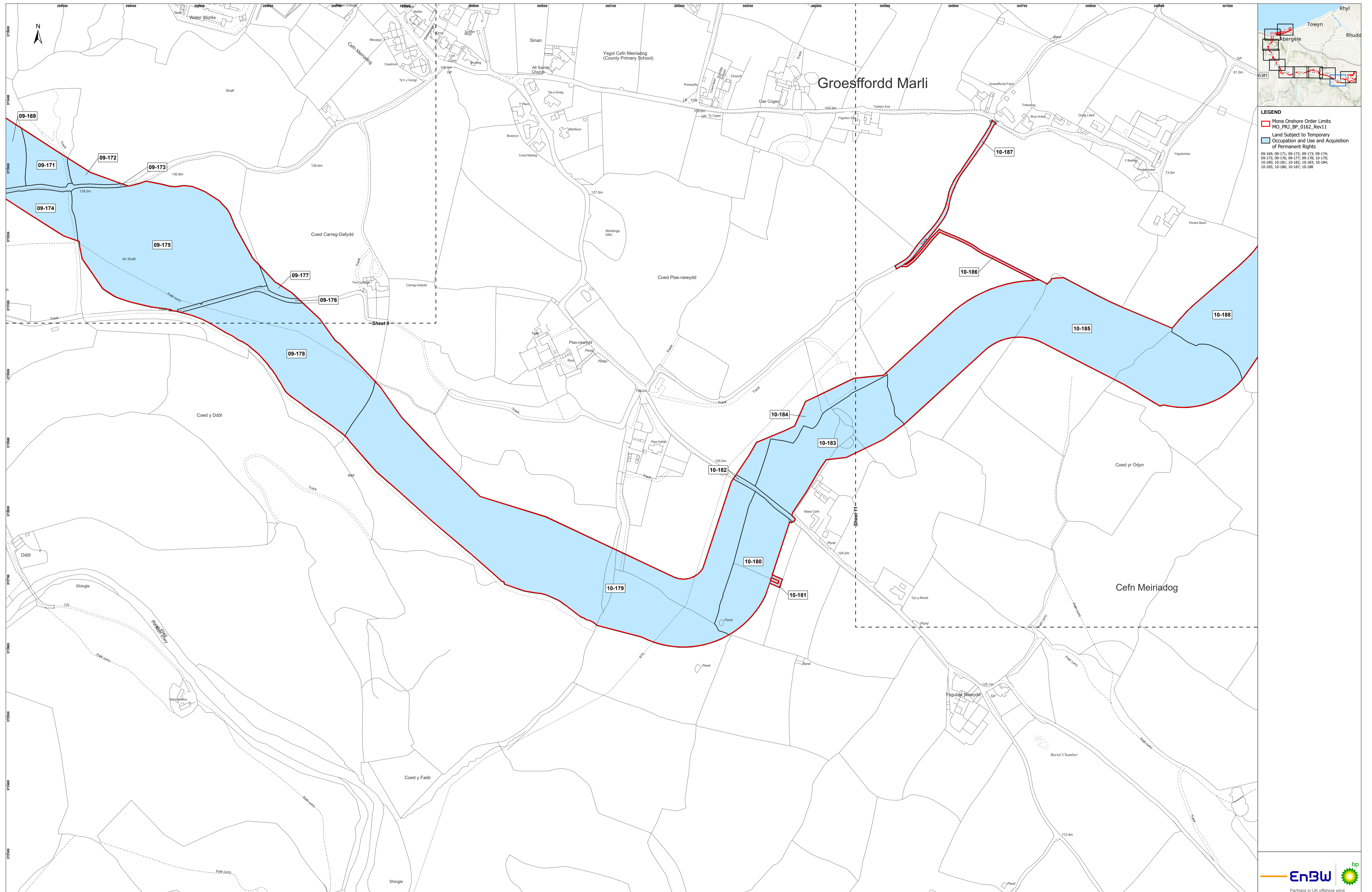
APFP Ref: 5(2)(i)  
Doc Ref: B5

Service Layer Credits: Esri, Intermap, NASA, NGA, USGS, Esri UK, Esri, TomTom, Garmin, FourSquare, MET/NASA, USGS  
Based Upon The Ordnance Survey Map With The Sanction Of The Controller Of HM Stationery Office. Crown Copyright Reserved. © OS Licence No. 100042124

VER	DATE	DETAILS	BY	CHECK
01	28/03/2024	Initial Issue	AL	IM
00	#####	Initial Issue	XX	XX

**Drawing Number:**  
DM\_22000496\_LP\_1.9





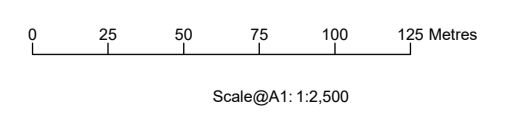
**LEGEND**

- Red line: Mona Onshore Order Limits MO\_PRJ\_BP\_0162\_Rev11
- Blue shaded area: Land Subject to Temporary Occupation and Use and Acquisition of Permanent Rights

09-169; 09-171; 09-172; 09-173; 09-174;  
 09-175; 09-176; 09-177; 09-178; 10-179;  
 10-180; 10-181; 10-182; 10-183; 10-184;  
 10-185; 10-186; 10-187; 10-188

**Project Name:**  
MONA OFFSHORE WIND PROJECT

**Drawing Title:**  
LAND PLAN - ONSHORE  
SHEET NUMBER: 10



**Geodetic Information:**  
Datum: OSGB 1936  
Projection: British National Grid

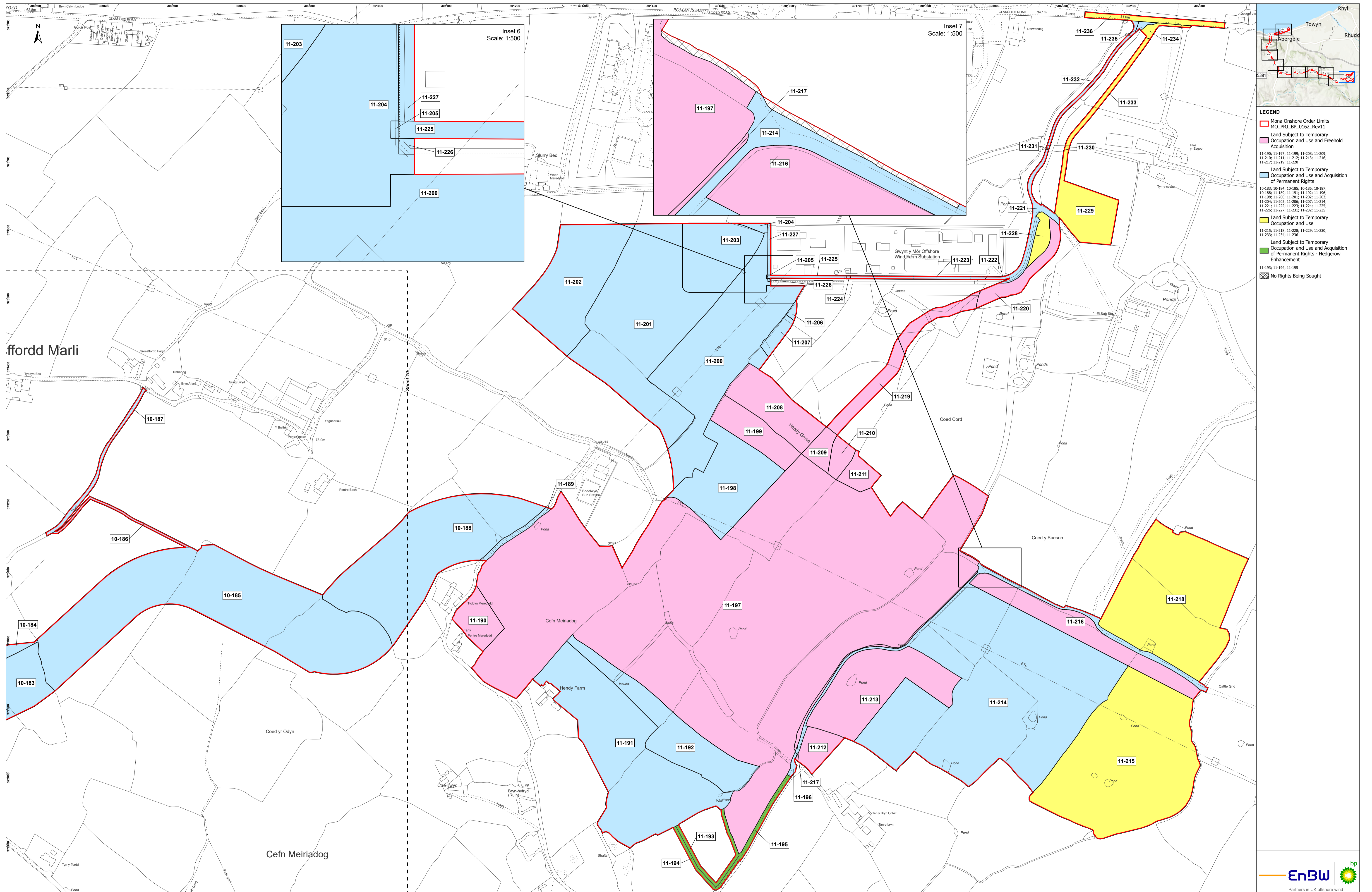
APFP Ref: 5(2/1)  
Doc Ref: B5

Service Layer Credits: Esri, Intermap, NASA, NGA, USGS, Esri UK, Esri, TomTom, Garmin, FourSquare, METI/NASA, USGS  
Based Upon The Ordnance Survey Map With The Sanction Of The Controller Of HM Stationary Office. Crown Copyright Reserved. © OS Licence No. 100042124

VER	DATE	DETAILS	BY	CHECK
01	28/03/2024	Initial Issue	AL	IM
00	#####	Initial Issue	XX	XX

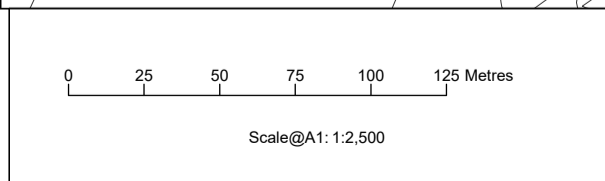


**Drawing Number:**  
DM\_22000496\_LP\_1.10



**Project Name:**  
MONA OFFSHORE WIND PROJECT

**Drawing Title:**  
LAND PLAN - ONSHORE  
SHEET NUMBER: 11



**Geodetic Information:**  
Datum: OSGB 1936  
Projection: British National Grid

APFP Ref: 5(2)(i)  
Doc Ref: B5

Service Layer Credits: Esri, Intermap, NASA, NGA, USGS, Esri UK, Esri, TomTom, Garmin, FourSquare, METANASA, USGS  
Based Upon The Ordnance Survey Map With The Sanction Of The Controller Of HM Stationery Office. Crown Copyright Reserved. © OS Licence No. 100042124

VER	DATE	DETAILS	BY	CHECK
01	28/03/2024	Initial Issue	AL	IM
00	#####	Initial Issue	XX	XX

**Drawing Number:**  
DM\_22000496\_LP\_1.11



**LEGEND**

- Mona Onshore Order Limits MO\_PRJ\_BP\_0162\_Rev11
- Land Subject to Temporary Occupation and Use and Freehold Acquisition
  - 11-190; 11-197; 11-199; 11-208; 11-209; 11-210; 11-211; 11-212; 11-213; 11-216; 11-217; 11-219; 11-220
- Land Subject to Temporary Occupation and Use and Acquisition of Permanent Rights
  - 10-183; 10-184; 10-185; 10-186; 10-187; 10-188; 11-189; 11-191; 11-192; 11-196; 11-198; 11-200; 11-201; 11-202; 11-203; 11-204; 11-205; 11-206; 11-207; 11-214; 11-221; 11-222; 11-223; 11-224; 11-225; 11-226; 11-227; 11-231; 11-232; 11-235
- Land Subject to Temporary Occupation and Use
  - 11-215; 11-218; 11-228; 11-229; 11-230; 11-233; 11-234; 11-236
- Land Subject to Temporary Occupation and Use and Acquisition of Permanent Rights - Hedgerow Enhancement
  - 11-193; 11-194; 11-195
- No Rights Being Sought